

# DNS

DE NORTE A SUR

REVISTA PUERTOS  
DEPORTIVOS Y TURÍSTICOS

Magazine Tourist and Leisure Ports





*We love the sea*

**11TH EDITION 2018**

*Denia Boat Show*

27TH OF APRIL TO THE 1ST OF MAY



**AJUNTAMENT  
DE DENIA**  
Concejalía de turismo

[WWW.SALONNAUTICODENIA.COM](http://WWW.SALONNAUTICODENIA.COM) - [WWW.MARINADEDENIA.COM](http://WWW.MARINADEDENIA.COM)  
#TURISMONAUTICO - @DENIABOATSHOW - +34 966 424 307



## Índice / Index



Editorial



Agrupación Puertos / Association Ports



Marina Benicarló



Marina Nou Fontana



Marina Port Castelló



Marina Greenwich



Burriana Nova



Marina Deportiva Alicante



Pobla Marina



Varadero Sta



Marina El Portet



Marina Miramar



Marina de Dénia



Marina Cabo Roig

## Símbolos utilizados / Symbols used

### SERVICIOS PARA EMBARCACIONES SERVICES FOR BOATS



Electricidad  
Electricity



Agua  
Water



Gasolinera  
Service station



Marinería o Capitanía  
Seamanship captaincy



Aguas grises y negras  
Grey and black water



Varadero  
Boatyard



Travelift  
Travel lift



Grúa  
Crane



Muelle pesquero  
Fishing dock



Talleres  
Garages



Paños  
Storerooms



Rampa  
Ramp



Reciclaje residuos  
Waste recycling



Personal de vigilancia  
Security staff



Marina seca  
Dry marina



Hangar vela ligera  
Dinghy hangar



Video vigilancia o CCTV  
Video surveillance

### SERVICIOS PARA TRIPULACIONES SERVICES FOR CREWS



Escuela de vela  
Sailing school



Escuela de pesca  
Fishing school



Escuela de actividades  
náuticas School of  
nautical activities



Escuela de buce  
Diving school



Información  
meteorológica  
Weather information



Primeros auxilios  
First aid



WIFI  
WIFI



Duchas  
Showers



Aseos  
Toilets



Lavandería  
Laundry



Bar restaurante  
Bar restaurant



Piscina  
Pool



Zona deportiva  
Sports area



Parking  
Parking



Zona comercial  
Shopping area



Servicios de buceo  
Diving services



TV satélite  
Satellite TV



Alquiler de vela ligera  
Dinghy rental



Acceso Minusválidos  
Disabled access

## Editorial

GABRIEL MARTÍNEZ MARTÍ

*Presidente de la Agrupación de Puertos Deportivos y Turísticos de la Comunidad Valenciana*  
*President of the Association of Tourist and Leisure Ports of the Valencian Community*

La Agrupación de Puertos Deportivos y Turísticos de la Comunidad Valenciana nace en 2004 fundada por Marina de Dénia, Marina Greenwich y Marina Alicante, en aquel momento las únicas empresas existentes en la gestión de puertos deportivos en la provincia, las cuales se encontraban absolutamente aisladas del colectivo y sin poder integrarse en la Federación Española de Puertos Deportivos y Turísticos.

Por tal motivo, deciden constituir la Agrupación de Puertos Deportivos y Turísticos de la Comunidad Valenciana. Integrarse en la Federación Española e iniciar una campaña de captación para ir absorbiendo poco a poco a los demás puertos empresas de la Comunidad Valenciana. Finalmente, en 2007 consiguen agrupar al resto de las marinas y se firma el acta fundacional el 22 de marzo de 2007.

Hoy en día, podemos decir que las marinas que componen la Agrupación de Puertos Deportivos y Turísticos de la Comunidad Valenciana, tras pasar la dura crisis que ha azotado la economía española durante estos diez últimos años, han demostrado su estabilidad y solidez y a día de hoy siguen, todas ellas, al pie del cañón generando empleo y riqueza, siendo un puntal estable para la economía valenciana.

Hemos sido pioneros en dibujar el concepto de turismo náutico y cambiar la percepción social de la náutica y seguimos trabajando en todas nuestras marinas en pro de la creación de empleo, el cuidado del medio ambiente y la integración de nuestros puertos en aquellos pueblos y ciudades en los que se ubican.

The Association of Tourist and Leisure Ports of the Valencian Community was founded in 2004 by the Dénia, Greenwich and Alicante marinas. At that time, these were the only companies involved in the management of marinas in the province. They were completely isolated from the marine sports community and were unable to join the Spanish Federation of Sports and Tourist Marinas. For these reasons, they decided to set up the Association of Tourist and Leisure Ports of the Valencian Community. The next step was to join the Spanish Federation and launch a campaign to attract the other port management companies in the region of the Valencian Community. In 2007, this process was completed when the rest of the marinas all joined and the foundation document was signed on 22 March 2007.

Today, the marinas that make up the Association of Tourist and Leisure Ports of the Valencian Community, having overcome the severe crisis that struck the Spanish economy during the last decade, have demonstrated their stability and soundness and all of them are playing their part in creating jobs and wealth. The Consortium is an essential element of stability underpinning the economy of the Valencia region.

We have been pioneers in defining the concept of marine tourism and changing society's perception of sailing and water sports, and we continue to work at all our marinas to create employment, care for the environment and advance the integration of our ports with those towns and cities in which they are located.

# De Norte a Sur

From North to South



Una guía que presenta las marinas que forman la Agrupación de Puertos Deportivos y Turísticos de la Comunidad Valenciana.



A guide presenting the marinas that comprise the Association of Tourist and Leisure Ports of the Valencian Community

Este selecto grupo de puertos trabaja cada día para modernizar la gestión profesional de los mismos, fundamentando dicha gestión en la mejor atención al cliente, en dotar sus instalaciones de las últimas tecnologías y de practicar y difundir el amor al mar. Todos sus miembros son poseedores de la bandera de buena gestión medioambiental, una gran parte de ellos también



This select group of ports strive every day to modernize their professional management, basing their management on the best possible customer service, equipping their facilities with the latest technologies and showing and fostering a love of the sea. All its members carry the good environmental management flag, with many of them

han sido galardonados con la bandera azul y la práctica totalidad están dotados de las más altas certificaciones en seguridad, gestión y buenas prácticas medioambientales. **Pese a que acaban de transcurrir sus diez primeros años de vida, la Agrupación de Puertos Deportivos y Turísticos de la Comunidad Valenciana ha desarrollado un papel muy importante en la Federación Española**

also having been awarded the blue flag and practically all of them holding the highest certifications in safety, management and good environmental practices. **Despite having only recently celebrated its tenth anniversary, the Association of Tourist and Leisure Ports of the Valencian Community has played a very important role in the Spanish Federation of**

**de Puertos Deportivos y Turísticos** ostentando la presidencia, la Secretaría General, la vicepresidencia primera y la representación de la misma ante el Clúster Marítimo Español, la Comisión Nacional de Faros y la Dirección General de la Marina Mercante, todo ello puede dar una idea de su permanente inquietud por la mejora y su constante iniciativa e incesante actividad.

**Tourist Ports and Marinas,** having held the presidency, General Secretariat, the first vice-presidency and having represented it before the Spanish Maritime Cluster, the National Lighthouse Commission and the Directorate-General for Merchant Shipping, all of which gives a good idea of its consistent commitment to improvement, initiative and activity.







# Benicarló

## *Ciudad marinera tradicional*

Benicarló es un municipio de la provincia de Castellón, situado a orillas del mar Mediterráneo donde residen unos 27.000 habitantes. Cuenta con un clima privilegiado propio del litoral en el que se ubi-

ciudad, donde puedes disfrutar de sus playas y de una excelente gastronomía con productos del mar y de la huerta. De esta última, destaca la alcachofa que tiene Denominación de Origen propia y

“Cuenta con un clima privilegiado propio del litoral en el que se ubica”

ca, lo que permite disfrutar del mar prácticamente todo el año, al mismo tiempo que conserva las actividades propias de una ciudad marinera tradicional. El auge del turismo también ha llegado a esta

es la protagonista de una celebración conocida como la Fiesta de la Alcachofa. Durante una semana se organizan actividades culturales y los restaurantes realizan tapas que tienen como base esta hortaliza.

“It benefits from a very pleasant climate typical of the eastern seaboard”

### TRADITIONAL SEAFARING TOWN

Benicarló is a municipality in the province of Castellón, located on the shores of the Mediterranean and is home to some 27,000 residents. It benefits from a very pleasant climate typical of the eastern seaboard, which means that one can enjoy the sea practically all year round. At the same time, it retains the traditional activities of a seafaring town.

The growth of tourism has also reached this town, where you can enjoy its beaches and excellent dining with locally sourced produce from the sea and surrounding fields. Of its many crops, the star is undoubtedly the artichoke, which has been awarded an official designation of origin and features in the annual Artichoke Festival. For a whole week there are cultural activities and the restaurants serve artichoke-based tapas.



**REFIT & REPAIR SHIPYARD  
SHIPYARD & TECHNICAL MARINA  
LEADING & REFIT SPECIALISTS  
TPA  
PROJECT MANAGEMENT**



## 360A3Yachts

360A3 YACHTS S.L.  
Nueva Dársena pesquera, nave NDP1  
03008 - Alicante  
oficina@360a3.com • 965 346 050

- PROJECT MANAGEMENT
- ENGINES
- GENERATORS
- NAVAL PAINTING
- INTERIOR DESIGN
- CARPENTRY
- UPHOLSTERY
- TEAK
- ELECTRICITY
- STAINLESS STEEL
- METAL WORKS
- COMPOSITE AND GRP
- SCAFFOLDING
- PLASTIC COVERS



[WWW.360A3.COM](http://WWW.360A3.COM)

# Marina Port Castelló

## *Puerto estratégico*

Marina Port Castelló se encuentra en El Grao, un barrio marítimo de Castellón, situado a cuatro kilómetros del centro de la ciudad y a 35 kilómetros del aeropuerto de Castellón.

Marina Port Castelló tiene 181 amarres. Este es un puerto estratégico, ya que vienen embarcaciones de Baleares y lo utilizan como puerto base. Además de los amarres, el varadero y la estación de servicio, son fundamentales para el funcionamiento de la empresa. Muchas empresas náuticas se benefician del varadero para reparar sus barcos.

### ESTRATEGIC PORT


Marina Port Castelló is situated in El Grao, a maritime suburb of the city of Castellón, 4 kilometres from the city centre and 35 kilometres from Castellón Airport. Marina Port Castelló has 181 berths. This port is in a strategic location, as it serves vessels from the Balearic Islands that use it as their home port. In addition to the berths, the boatyard and the service station are essential elements for the company's operations. Many companies involved in sailing and shipping use its boatyard to repair their vessels.

### 🔧 SERVICIOS PARA EMBARCACIONES \_ SERVICES FOR BOATS




### 🔧 SERVICIOS PARA TRIPULACIONES \_ SERVICES FOR CREWS



 **LOCALIZACIÓN:** 39° 58' 46" N/00° 01' 55" E  
LOCATION: 39° 58' 46" N/ 00° 01' 55" E

 **CANAL:** VHF 9  
CHANNEL: VHF 99

 **AMARES:** Más de 180 hasta 20 metros de eslora.  
BERTHS: Over 180 of up to 20 metres in. length

 **EMPRESAS:**  
Restaurants y empresas náuticas.  
FACILITIES: Restaurants and nautical companies.

### 🔧 DATOS DE CONTACTO CONTACT INFORMATION

 **MARINA PORT CASTELLÓ S.L.U.**  
Edificio de Capitanía.  
Muelle de Levante, Dársena interior s/n.  
12100 Grao de Castellón  
34 964 737 452  
marinaportcastello@marinaportcastello.es  
www.marinaportcastello.es



# Castellón

*Ciudad costera*

## Castellón de la Plana es la capital de la provincia de Castellón.

Situado al este de la península ibérica sobre una extensión de terreno llano, rodeada por distintas sierras por el interior y el mar Mediterráneo al este, ante el cual se extienden los 10 kilómetros de costa de los que disfruta el municipio. El núcleo ur-

te de la cual está ocupada por el puerto. Castellón es una ciudad costera, con un puerto y un sector industrial bastante importante, aunque la fértil huerta de la Marjalería poblada de naranjos también hace que el sector agrícola sea importante. De este modo, Castellón es en la actualidad una

## “Castellón es una ciudad en alza con una industria y artesanía de alta calidad”

bano principal se encuentra a unos 30 m sobre el nivel del mar y a unos 4 km de la costa. En su término municipal, se encuentra la confluencia del paralelo 40° y el meridiano 0° de Greenwich.

Castellón cuenta con 10 km de costa situada en el Grao, la mayor par-

ciudad en alza con una industria y artesanía de alta calidad. A 30 millas de la costa se encuentran las Islas Columbretes, que constituyen un destino importante para los aficionados al submarinismo. Y, otro espacio natural de interés es el Desierto de las Palmas.

## “Castellón is a city on the move with high-quality industry and crafts”

### COASTAL CITY

#### Castellón de la Plana is the capital city of the province of Castellón.

It is situated in the east of the Iberian peninsula and is built on an area of flat terrain, bounded by mountain ranges separating it from the interior and by the Mediterranean Sea to the east, and has a 10-kilometre stretch of coastline.

The city centre is about 30m above sea level and some 4km from the coast. The confluence of the 40° parallel and 0° Greenwich meridian is located within the municipal boundary.

Castellón has 10km of coastline situated in El Grao, most of which is occupied by the port. Castellón is a coastal city, with a port and quite an important industrial sector, while the fertile fields of La Marjalería with its orange groves also make it an important agricultural centre. All in all, Castellón today is a city on the move with high-quality industry and crafts. 30 nautical miles from the coast are the Columbretes Islands, a major attraction for diving and snorkelling enthusiasts. Another nature area of interest is The Palms Desert Natural Park.

# DENIA SUPER YACHTS

## “YOUR PREMIUM FULL SERVICE CENTER”

We execute any maintenance, repair, refit, repaint and conversion work on board of yachts up to 135 meter / 440' in length in Denia (South of Spain) by providing first class and turn-key solutions.

**LOCATIONS**

**Shipyard:**  
Moll de la Pansa s/n  
03700 DÈNIA, Alicante (Spain)

**Marina:**  
Carrer Castell d'Olimbroi  
03700 DÈNIA, Alicante (Spain)

+34 965 780 146  
info@portdenia.com  
www.portdenia.com

**DENIA SUPER YACHTS**

**REFIT & REPAIR**

Maintenance, repairs, refits, full repaints, conversions & 24/7 full service of yachts and superyachts

**SERVICES**

Providing first class and high quality services to yacht and superyacht Owners  
> in partnership

**MARINA & SALES**

Managing the marina and providing first class yacht sales for yacht and super yacht Owners  
> in partnership

**DENIA LOCATION & DISTANCES**

PER CAR	PER YACHT
Alicante (by seaport) 104 km	Ibiza 97 nm.
Valencia (by seaport) 112 km	Palma de Mallorca 134 nm.
Madrid 447 km	Ciudad Real 368 nm.
Barcelona 450 km	Sardinia 400 nm.
	Andalus 426 nm.

**PER FERRY**

Ibiza 3.30 hours.  
Palma de Mallorca 7.45 hours.

**SUPERYACHT SHIPYARD**

- Haul out for up to 1.200 tonnes
- 21.000m<sup>2</sup> dry working area
- Docking area for yachts up to 80m
- 2.000m warehouses and specialized workshops

**SUPERYACHT MARINA**

- Electricity up to 1000 amps and fresh water
- Blackwater pump
- Diesel dock and Bunkering
- 24/7 dock assistance
- Free RIB assistance and manoeuvring support
- Pilotage assistance
- Free parking beside marina
- Chandlery ordering and delivery
- Engineering and maintenance services. MTU and CAT
- Immigration assistance
- Concierge services

**DENIA SUPER YACHTS**

**SUPERYACHT SHIPYARD**

- Haul out for up to 1.200 tonnes
- 21.000m<sup>2</sup> dry working area
- Docking area for yachts up to 80m
- 2.000m warehouses and specialized workshops

**SUPERYACHT MARINA**

- Electricity up to 1000 amps and fresh water
- Blackwater pump
- Diesel dock and Bunkering
- 24/7 dock assistance
- Free RIB assistance and manoeuvring support
- Pilotage assistance
- Free parking beside marina
- Chandlery ordering and delivery
- Engineering and maintenance services. MTU and CAT
- Immigration assistance
- Concierge services

**DENIA SUPER YACHTS**

**SUPERYACHT SHIPYARD**

- Haul out for up to 1.200 tonnes
- 21.000m<sup>2</sup> dry working area
- Docking area for yachts up to 80m
- 2.000m warehouses and specialized workshops

**SUPERYACHT MARINA**

- Electricity up to 1000 amps and fresh water
- Blackwater pump
- Diesel dock and Bunkering
- 24/7 dock assistance
- Free RIB assistance and manoeuvring support
- Pilotage assistance
- Free parking beside marina
- Chandlery ordering and delivery
- Engineering and maintenance services. MTU and CAT
- Immigration assistance
- Concierge services

**DENIA SUPER YACHTS**

**SUPERYACHT SHIPYARD**

- Haul out for up to 1.200 tonnes
- 21.000m<sup>2</sup> dry working area
- Docking area for yachts up to 80m
- 2.000m warehouses and specialized workshops

**SUPERYACHT MARINA**

- Electricity up to 1000 amps and fresh water
- Blackwater pump
- Diesel dock and Bunkering
- 24/7 dock assistance
- Free RIB assistance and manoeuvring support
- Pilotage assistance
- Free parking beside marina
- Chandlery ordering and delivery
- Engineering and maintenance services. MTU and CAT
- Immigration assistance
- Concierge services

**DENIA SUPER YACHTS**

**SUPERYACHT SHIPYARD**

- Haul out for up to 1.200 tonnes
- 21.000m<sup>2</sup> dry working area
- Docking area for yachts up to 80m
- 2.000m warehouses and specialized workshops

**SUPERYACHT MARINA**

- Electricity up to 1000 amps and fresh water
- Blackwater pump
- Diesel dock and Bunkering
- 24/7 dock assistance
- Free RIB assistance and manoeuvring support
- Pilotage assistance
- Free parking beside marina
- Chandlery ordering and delivery
- Engineering and maintenance services. MTU and CAT
- Immigration assistance
- Concierge services

**DENIA SUPER YACHTS**

**SUPERYACHT SHIPYARD**

- Haul out for up to 1.200 tonnes
- 21.000m<sup>2</sup> dry working area
- Docking area for yachts up to 80m
- 2.000m warehouses and specialized workshops

**SUPERYACHT MARINA**

- Electricity up to 1000 amps and fresh water
- Blackwater pump
- Diesel dock and Bunkering
- 24/7 dock assistance
- Free RIB assistance and manoeuvring support
- Pilotage assistance
- Free parking beside marina
- Chandlery ordering and delivery
- Engineering and maintenance services. MTU and CAT
- Immigration assistance
- Concierge services

**DENIA SUPER YACHTS**

**SUPERYACHT SHIPYARD**

- Haul out for up to 1.200 tonnes
- 21.000m<sup>2</sup> dry working area
- Docking area for yachts up to 80m
- 2.000m warehouses and specialized workshops

**SUPERYACHT MARINA**

- Electricity up to 1000 amps and fresh water
- Blackwater pump
- Diesel dock and Bunkering
- 24/7 dock assistance
- Free RIB assistance and manoeuvring support
- Pilotage assistance
- Free parking beside marina
- Chandlery ordering and delivery
- Engineering and maintenance services. MTU and CAT
- Immigration assistance
- Concierge services

**DENIA SUPER YACHTS**

**SUPERYACHT SHIPYARD**

- Haul out for up to 1.200 tonnes
- 21.000m<sup>2</sup> dry working area
- Docking area for yachts up to 80m
- 2.000m warehouses and specialized workshops

**SUPERYACHT MARINA**

- Electricity up to 1000 amps and fresh water
- Blackwater pump
- Diesel dock and Bunkering
- 24/7 dock assistance
- Free RIB assistance and manoeuvring support
- Pilotage assistance
- Free parking beside marina
- Chandlery ordering and delivery
- Engineering and maintenance services. MTU and CAT
- Immigration assistance
- Concierge services

**DENIA SUPER YACHTS**

**SUPERYACHT SHIPYARD**

- Haul out for up to 1.200 tonnes
- 21.000m<sup>2</sup> dry working area
- Docking area for yachts up to 80m
- 2.000m warehouses and specialized workshops

**SUPERYACHT MARINA**

- Electricity up to 1000 amps and fresh water
- Blackwater pump
- Diesel dock and Bunkering
- 24/7 dock assistance
- Free RIB assistance and manoeuvring support
- Pilotage assistance
- Free parking beside marina
- Chandlery ordering and delivery
- Engineering and maintenance services. MTU and CAT
- Immigration assistance
- Concierge services

**DENIA SUPER YACHTS**

**SUPERYACHT SHIPYARD**

- Haul out for up to 1.200 tonnes
- 21.000m<sup>2</sup> dry working area
- Docking area for yachts up to 80m
- 2.000m warehouses and specialized workshops

**SUPERYACHT MARINA**

- Electricity up to 1000 amps and fresh water
- Blackwater pump
- Diesel dock and Bunkering
- 24/7 dock assistance
- Free RIB assistance and manoeuvring support
- Pilotage assistance
- Free parking beside marina
- Chandlery ordering and delivery
- Engineering and maintenance services. MTU and CAT
- Immigration assistance
- Concierge services

**DENIA SUPER YACHTS**

**SUPERYACHT SHIPYARD**

- Haul out for up to 1.200 tonnes
- 21.000m<sup>2</sup> dry working area
- Docking area for yachts up to 80m
- 2.000m warehouses and specialized workshops

**SUPERYACHT MARINA**

- Electricity up to 1000 amps and fresh water
- Blackwater pump
- Diesel dock and Bunkering
- 24/7 dock assistance
- Free RIB assistance and manoeuvring support
- Pilotage assistance
- Free parking beside marina
- Chandlery ordering and delivery
- Engineering and maintenance services. MTU and CAT
- Immigration assistance
- Concierge services

**DENIA SUPER YACHTS**

**SUPERYACHT SHIPYARD**

- Haul out for up to 1.200 tonnes
- 21.000m<sup>2</sup> dry working area
- Docking area for yachts up to 80m
- 2.000m warehouses and specialized workshops

**SUPERYACHT MARINA**

- Electricity up to 1000 amps and fresh water
- Blackwater pump
- Diesel dock and Bunkering
- 24/7 dock assistance
- Free RIB assistance and manoeuvring support
- Pilotage assistance
- Free parking beside marina
- Chandlery ordering and delivery
- Engineering and maintenance services. MTU and CAT
- Immigration assistance
- Concierge services

**DENIA SUPER YACHTS**

**SUPERYACHT SHIPYARD**

- Haul out for up to 1.200 tonnes
- 21.000m<sup>2</sup> dry working area
- Docking area for yachts up to 80m
- 2.000m warehouses and specialized workshops

**SUPERYACHT MARINA**

- Electricity up to 1000 amps and fresh water
- Blackwater pump
- Diesel dock and Bunkering
- 24/7 dock assistance
- Free RIB assistance and manoeuvring support
- Pilotage assistance
- Free parking beside marina
- Chandlery ordering and delivery
- Engineering and maintenance services. MTU and CAT
- Immigration assistance
- Concierge services

**DENIA SUPER YACHTS**

**SUPERYACHT SHIPYARD**

- Haul out for up to 1.200 tonnes
- 21.000m<sup>2</sup> dry working area
- Docking area for yachts up to 80m
- 2.000m warehouses and specialized workshops

**SUPERYACHT MARINA**

- Electricity up to 1000 amps and fresh water
- Blackwater pump
- Diesel dock and Bunkering
- 24/7 dock assistance
- Free RIB assistance and manoeuvring support
- Pilotage assistance
- Free parking beside marina
- Chandlery ordering and delivery
- Engineering and maintenance services. MTU and CAT
- Immigration assistance
- Concierge services

**DENIA SUPER YACHTS**

**SUPERYACHT SHIPYARD**

- Haul out for up to 1.200 tonnes
- 21.000m<sup>2</sup> dry working area
- Docking area for yachts up to 80m
- 2.000m warehouses and specialized workshops

**SUPERYACHT MARINA**

- Electricity up to 1000 amps and fresh water
- Blackwater pump
- Diesel dock and Bunkering
- 24/7 dock assistance
- Free RIB assistance and manoeuvring support
- Pilotage assistance
- Free parking beside marina
- Chandlery ordering and delivery
- Engineering and maintenance services. MTU and CAT
- Immigration assistance
- Concierge services

**DENIA SUPER YACHTS**

**SUPERYACHT SHIPYARD**

- Haul out for up to 1.200 tonnes
- 21.000m<sup>2</sup> dry working area
- Docking area for yachts up to 80m
- 2.000m warehouses and specialized workshops

**SUPERYACHT MARINA**

- Electricity up to 1000 amps and fresh water
- Blackwater pump
- Diesel dock and Bunkering
- 24/7 dock assistance
- Free RIB assistance and manoeuvring support
- Pilotage assistance
- Free parking beside marina
- Chandlery ordering and delivery
- Engineering and maintenance services. MTU and CAT
- Immigration assistance
- Concierge services

**DENIA SUPER YACHTS**

**SUPERYACHT SHIPYARD**

- Haul out for up to 1.200 tonnes
- 21.000m<sup>2</sup> dry working area
- Docking area for yachts up to 80m
- 2.000m warehouses and specialized workshops

**SUPERYACHT MARINA**

- Electricity up to 1000 amps and fresh water
- Blackwater pump
- Diesel dock and Bunkering
- 24/7 dock assistance
- Free RIB assistance and manoeuvring support
- Pilotage assistance
- Free parking beside marina
- Chandlery ordering and delivery
- Engineering and maintenance services. MTU and CAT
- Immigration assistance
- Concierge services

**DENIA SUPER YACHTS**

**SUPERYACHT SHIPYARD**

- Haul out for up to 1.200 tonnes
- 21.000m<sup>2</sup> dry working area
- Docking area for yachts up to 80m
- 2.000m warehouses and specialized workshops

**SUPERYACHT MARINA**

- Electricity up to 1000 amps and fresh water
- Blackwater pump
- Diesel dock and Bunkering
- 24/7 dock assistance
- Free RIB assistance and manoeuvring support
- Pilotage assistance
- Free parking beside marina
- Chandlery ordering and delivery
- Engineering and maintenance services. MTU and CAT
- Immigration assistance
- Concierge services

**DENIA SUPER YACHTS**

**SUPERYACHT SHIPYARD**

- Haul out for up to 1.200 tonnes
- 21.000m<sup>2</sup> dry working area
- Docking area for yachts up to 80m
- 2.000m warehouses and specialized workshops

**SUPERYACHT MARINA**

- Electricity up to 1000 amps and fresh water
- Blackwater pump
- Diesel dock and Bunkering
- 24/7 dock assistance
- Free RIB assistance and manoeuvring support
- Pilotage assistance
- Free parking beside marina
- Chandlery ordering and delivery
- Engineering and maintenance services. MTU and CAT
- Immigration assistance
- Concierge services

**DENIA SUPER YACHTS**

**SUPERYACHT SHIPYARD**

- Haul out for up to 1.200 tonnes
- 21.000m<sup>2</sup> dry working area
- Docking area for yachts up to 80m
- 2.000m warehouses and specialized workshops

**SUPERYACHT MARINA**

- Electricity up to 1000 amps and fresh water
- Blackwater pump
- Diesel dock and Bunkering
- 24/7 dock assistance
- Free RIB assistance and manoeuvring support
- Pilotage assistance
- Free parking beside marina
- Chandlery ordering and delivery
- Engineering and maintenance services. MTU and CAT
- Immigration assistance
- Concierge services

**DENIA SUPER YACHTS**

**SUPERYACHT SHIPYARD**

- Haul out for up to 1.200 tonnes
- 21.000m<sup>2</sup> dry working area
- Docking area for yachts up to 80m
- 2.000m warehouses and specialized workshops

**SUPERYACHT MARINA**

- Electricity up to 1000 amps and fresh water
- Blackwater pump
- Diesel dock and Bunkering
- 24/7 dock assistance
- Free RIB assistance and manoeuvring support
- Pilotage assistance
- Free parking beside marina
- Chandlery ordering and delivery
- Engineering and maintenance services. MTU and CAT
- Immigration assistance
- Concierge services

**DENIA SUPER YACHTS**

**SUPERYACHT SHIPYARD**

- Haul out for up to 1.200 tonnes
- 21.000m<sup>2</sup> dry working area
- Docking area for yachts up to 80m
- 2.000m warehouses and specialized workshops

**SUPERYACHT MARINA**

- Electricity up to 1000 amps and fresh water
- Blackwater pump
- Diesel dock and Bunkering
- 24/7 dock assistance
- Free RIB assistance and manoeuvring support
- Pilotage assistance
- Free parking beside marina
- Chandlery ordering and delivery
- Engineering and maintenance services. MTU and CAT
- Immigration assistance
- Concierge services

**DENIA SUPER YACHTS**

**SUPERYACHT SHIPYARD**

- Haul out for up to 1.200 tonnes
- 21.000m<sup>2</sup> dry working area
- Docking area for yachts up to 80m
- 2.000m warehouses and specialized workshops

**SUPERYACHT MARINA**

- Electricity up to 1000 amps and fresh water
- Blackwater pump
- Diesel dock and Bunkering
- 24/7 dock assistance
- Free RIB assistance and manoeuvring support
- Pilotage assistance
- Free parking beside marina
- Chandlery ordering and delivery
- Engineering and maintenance services. MTU and CAT
- Immigration assistance
- Concierge services

**DENIA SUPER YACHTS**

**SUPERYACHT SHIPYARD**

- Haul out for up to 1.200 tonnes
- 21.000m<sup>2</sup> dry working area
- Docking area for yachts up to 80m
- 2.000m warehouses and specialized workshops

**SUPERYACHT MARINA**

- Electricity up to 1000 amps and fresh water
- Blackwater pump
- Diesel dock and Bunkering
- 24/7 dock assistance
- Free RIB assistance and manoeuvring support
- Pilotage assistance
- Free parking beside marina
- Chandlery ordering and delivery
- Engineering and maintenance services. MTU and CAT
- Immigration assistance
- Concierge services

**DENIA SUPER YACHTS**

**SUPERYACHT SHIPYARD**

- Haul out for up to 1.200 tonnes
- 21.000m<sup>2</sup> dry working area
- Docking area for yachts up to 80m
- 2.000m warehouses and specialized workshops

**SUPERYACHT MARINA**

- Electricity up to 1000 amps and fresh water
- Blackwater pump
- Diesel dock and Bunkering
- 24/7 dock assistance
- Free RIB assistance and manoeuvring support
- Pilotage assistance
- Free parking beside marina
- Chandlery ordering and delivery
- Engineering and maintenance services. MTU and CAT
- Immigration assistance
- Concierge services

**DENIA SUPER YACHTS**

**SUPERYACHT SHIPYARD**

- Haul out for up to 1.200 tonnes
- 21.000m<sup>2</sup> dry working area
- Docking area for yachts up to 80m
- 2.000m warehouses and specialized workshops

**SUPERYACHT MARINA**

- Electricity up to 1000 amps and fresh water
- Blackwater pump
- Diesel dock and Bunkering
- 24/7 dock assistance
- Free RIB assistance and manoeuvring support
- Pilotage assistance
- Free parking beside marina
- Chandlery ordering and delivery
- Engineering and maintenance services. MTU and CAT
- Immigration assistance
- Concierge services

**DENIA SUPER YACHTS**

**SUPERYACHT SHIPYARD**

- Haul out for up to 1.200 tonnes
- 21.000m<sup>2</sup> dry working area
- Docking area for yachts up to 80m
- 2.000m warehouses and specialized workshops

**SUPERYACHT MARINA**

- Electricity up to 1000 amps and fresh water
- Blackwater pump
- Diesel dock and Bunkering
- 24/7 dock assistance
- Free RIB assistance and manoeuvring support
- Pilotage assistance
- Free parking beside marina
- Chandlery ordering and delivery
- Engineering and maintenance services. MTU and CAT
- Immigration assistance
- Concierge services

**DENIA SUPER YACHTS**

**SUPERYACHT SHIPYARD**

- Haul out for up to 1.200 tonnes
- 21.000m<sup>2</sup> dry working area
- Docking area for yachts up to 80m
- 2.000m warehouses and specialized workshops

**SUPERYACHT MARINA**

- Electricity up to 1000 amps and fresh water
- Blackwater pump
- Diesel dock and Bunkering
- 24/7 dock assistance
- Free RIB assistance and manoeuvring support
- Pilotage assistance
- Free parking beside marina
- Chandlery ordering and delivery
- Engineering and maintenance services. MTU and CAT
- Immigration assistance
- Concierge services

**DENIA SUPER YACHTS**

**SUPERYACHT SHIPYARD**

- Haul out for up to 1.200 tonnes
- 21.000m<sup>2</sup> dry working area
- Docking area for yachts up to 80m
- 2.000m warehouses and specialized workshops

**SUPERYACHT MARINA**

- Electricity up to 1000 amps and fresh water
- Blackwater pump
- Diesel dock and Bunkering
- 24/7 dock assistance
- Free RIB assistance and manoeuvring support
- Pilotage assistance
- Free parking beside marina
- Chandlery ordering and delivery
- Engineering and maintenance services.



# Burriananova

## *Todos los servicios para navegantes*

Burriananova es un puerto construido recientemente dentro de la dársena del puerto de Burriana, en la provincia de Castellón. Es una marina con capacidad para 378 embarcaciones de esloras comprendidas entre 8 y 30 metros.

La marina aúna los servicios propios de un puerto deportivo y la comodidad y la distensión de un centro de ocio, con excelentes restaurantes, pub, náuticas y talleres, pensados especialmente para ofrecer los servicios necesarios para los navegantes. Su varadero es utilizado por embarcaciones que participan en los circuitos internacionales de regatas, debido a la amplitud de las instalaciones, disponibilidad total de horarios y profesionalidad de la marinería.

### ALL SERVICES FOR BOAT OWNERS

Burriananova is a recently-built marina within the port of Burriana, situated in the province of Castellón. The marina has sufficient capacity for 378 vessels with lengths of between 8 and 30 metres (26.25 to 98.4 feet). The marina combines the services one expects from a marina and the convenience and relaxation of a leisure centre, with excellent restaurants, a bar, sailing facilities and garages which offer the services that boat owners and users need. Its boatyard is used by vessels that take part in international regattas, thanks to the comprehensive facilities, round-the-clock availability and high degree of professionalism of its staff.


 **LOCALIZACIÓN:** 39° 51' 02" N / 00° 04' 01" W  
LOCATION: 39° 51' 02" N / 00° 04' 01" W

 **CANAL:** VHF 9  
CHANNEL: VHF 9

 **AMARRES:** 378 hasta 30 metros de eslora.  
BERTHS: 378 of up to 30 metres in length

 **EMPRESAS:**  
Restaurantes, pub, empresas náuticas con las principales marcas del sector y talleres.  
FACILITIES: Restaurants, bar, nautical companies with the leading brands in the sector and garages

### DATOS DE CONTACTO CONTACT INFORMATION

 BURRIANANOVA  
Escollera de Poniente s/n.  
Junto centro comercial  
12530 Burriana (Castellón)  
(+34) 964 227 200  
info@burriananova.com  
www.burriananova.com



### SERVICIOS PARA EMBARCACIONES \_ SERVICES FOR BOATS



### SERVICIOS PARA TRIPULACIONES \_ SERVICES FOR CREWS





# Burriana

*Ocio para toda la familia*

“De interés las islas Columbretes, que constituyen un conjunto de cuatro grupos de islas volcánicas con gran interés ecológico”

Burriana es una ciudad de la provincia de Castellón. Lugar turístico que ofrece a sus visitantes actividades culturales, náuticas y de ocio para toda la familia. Visita obligada a sus magníficas playas, además de tener excelentes infraestructuras portuarias y una inmejorable situación en el mar Mediterráneo.

De interés natural, a 30 millas de la costa se encuentran Las islas Columbretes, que constituyen un conjunto de cuatro grupos de islas volcánicas con gran interés ecológico y diversidad biológica. Además, en verano el festival Arena Sound, se ha hecho conocido entre los amantes de la música independiente y mestizaje.

### LEISURE FOR THE WHOLE FAMILY

Burriana is a large town in the province of Castellón. It is also a tourist resort that offers its visitors cultural activities as well as sailing and leisure for the whole family. Its magnificent beaches are a must-see, as well as its excellent port facilities and

is an ideal location on Spain's Mediterranean coast. 30 nautical miles from the coast are the Columbretes Islands, a site of great natural importance comprising four groups of volcanic islands of great ecological significance and bio-diversity. In addition, the Arena Sound summer music festival is well-known among lovers of indie and cross-over music.

“30 nautical miles from the coast are the Columbretes Islands, a site of great natural importance comprising four groups of volcanic islands”



## EXPERIENCE THE EXCEPTIONAL

Michelin Star Restaurant, Spa - Wellness Hotel in Jávea



discover more in [www.elrodatt.com](http://www.elrodatt.com)

# Pobla Marina

## *En pleno casco urbano*

Situada a tan sólo 5 millas náuticas de la ciudad de Valencia, Pobla Marina se encuentra en un enclave privilegiado. En pleno casco urbano de La Pobla de Farnals, ofrece multitud de servicios a un solo paso de los amarres, tales como: restaurantes, supermercados, farmacia, tiendas de moda, autobús a la capital, acceso directo a la playa desde el puerto, etc. La proximidad de Pobla Marina a la capital valenciana, pone a disposición del usuario una amplia oferta cultural, gastronómica y de ocio como La Ciudad de las Artes y las Ciencias, el Bioparc, museos, centros comerciales, su impresionante centro histórico o el cauce del río Turia entre otros muchos lugares. Y todo ello a tan sólo 10 minutos en coche. Disfruta de la costa valenciana y de un clima inigualable, el del Mediterráneo.

### IN THE HEART OF THE TOWN

Situated just 5 nautical miles from the city of Valencia, Pobla Marina is ideally located. In the heart of the town of La Pobla de Farnals, it offers a wide range of amenities a few steps from the berths, such as: restaurants, supermarkets, a pharmacy, boutiques, buses to Valencia, direct access to the beach from the port, etc. The proximity of Pobla Marina to the provincial capital, Valencia, means that the visitor has access to a wide range of cultural, gastronomical and leisure attractions such as the City of Arts and Sciences, the Bioparc, museums, shopping malls, the city's impressive Old Quarter and the Turia Park, laid out in what used to be the bed of the River Turia, to name but a few. All of this is just 10 minutes away by car. Enjoy the Valencia coast and an unparalleled climate, the Mediterranean climate.

 **LOCALIZACIÓN:** L39° 34'N 10° 17'W  
LOCATION: L39° 34'N 10° 17'W

 **CANAL:** VHF 9  
CHANNEL: VHF 9

 **AMARRES:** Más de 600 hasta 25 metros de eslora.  
BERTHS: Over 600 of up to 25 metres in length

 **EMPRESAS:** Restaurantes, empresas náuticas con las principales marcas del sector, ocio y tiendas.  
FACILITIES: Restaurants, nautical companies with the leading brands in the sector, leisure facilities and retail outlets.

### DATOS DE CONTACTO CONTACT INFORMATION

 **POBLA MARINA**  
Plaza de las Cortes Valencianas, s/n.  
Playa de Pobla de Farnals (Valencia)  
+34 961 463 223  
info@poblamarina.es  
www.poblamarina.es

### SERVICIOS PARA EMBARCACIONES \_ SERVICES FOR BOATS



### SERVICIOS PARA TRIPULACIONES \_ SERVICES FOR CREWS





# La Pobla de Farnals

## *Buena conectividad*

La Pobla de Farnals es un municipio que pertenece a la provincia de Valencia, en la comarca de "L'Horta Nord". Situado en la parte septentrional de la comarca, a mitad de camino entre Sagunto y Valencia.

Su relieve es totalmente llano. El clima es mediterráneo. Se ubica sobre la antigua carretera de Barcelona (N-304) y está conurbado con Masamagrell y Rafelbunyol. En su término municipal se encuentra también el núcleo de Playa de Puebla de Farnals, que apareció a partir de la década de 1970 con el boom del turismo.

La proximidad a los grandes núcleos de población y su buena conectividad con las principales vías de comunicación han contribuido a una tendencia urbanística orientada a los residenciales.

*"Situado a mitad de camino entre Sagunto y Valencia"*

*"Situated half-way between Sagunto and Valencia"*

### GOOD TRANSPORT LINKS

**La Pobla de Farnals is a municipality in the province of Valencia, in the district of the Horta Nord.**

It is situated in the northern part of the district, half-way between Sagunto and Valencia. The land in this region is completely flat. It has a Mediterranean climate. It is on the old Barcelona highway

(N-304) and forms a conurbation with Masamagrell and Rafelbunyol. Also within the municipal area is Pobla de Farnals beach, which emerged during the 1970s with the tourist boom.

Its proximity to large towns and cities and its good transport links with main roads have contributed to a trend of residential development.

Grupo  
**Alonso**  
Únete a la fuerza del movimiento

Estamos en más sitios de los que te imaginas

**¡DESCÚBRENOS!**  
[www.grupo-alonso.com](http://www.grupo-alonso.com)

# Marina el Portet

## *Amplio abanico de servicios*

**Situada frente al castillo de Dénia y junto a la playa de El Raset, la Marina el Portet de Dénia ofrece una ubicación inmejorable.** Caminando a través de su paseo, se puede disfrutar de una amplia zona comercial y de ocio náutico y, a tan solo unos pocos metros te adentras de lleno en el encantador centro histórico de la ciudad. Ofrece un total de 424 amarres repartidos en nueve pantalanes, disponiendo de capacidad suficiente para amarrar todo tipo de embarcaciones. Por otro lado, las instalaciones cuentan con la última tecnología y ofrece un amplio abanico de servicios: suministros de agua y luz, aparcamiento privado, accesos controlados a pantalanes, amplios sistemas de seguridad, acceso wifi, servicios de marinería 24 horas, etc.

### WIDE RANGE OF SERVICES

**Facing Dénia castle and adjacent to El Raset beach, the Marina of El Portet de Denia is ideally located.** Walking along the promenade, one can enjoy a large shopping and marine leisure area, and the charming historical town centre is just a few metres away. The marina has a total of 424 berths distributed among 9 floating jetties and has sufficient capacity for all kinds of vessels to dock. The facilities are equipped with the latest technology and offer a wide range of services: water and electricity supplies, private parking, controlled access to jetties, comprehensive security systems, WIFI access, 24-hour harbour services, etc.



#### LOCALIZACIÓN: 38° 50' 47" N / 0° 06' 47" E

LOCATION: 38° 50' 47" N / 0° 06' 47" E



#### CANAL: VHF 9

CHANNEL: VHF 9



#### AMARRES: Más de 400 hasta 30 metros de eslora.

BERTHS: Over 400 of up to 30 metres in length



#### EMPRESAS:

Restaurants, empresas náuticas con las principales marcas del sector, ocio y tiendas.

FACILITIES: Restaurants, nautical companies with the leading brands in the sector, leisure facilities and retail outlets.

#### DATOS DE CONTACTO CONTACT INFORMATION



#### EL PORTET DE DÉNIA

Moll de la pansa S/N  
Puerto de Dénia  
03700Dénia (Alicante)  
(+34) 966 426 675 • 661 441 728  
info@marinaelportetdedenia.es  
www.marinaelportetdedenia.es

#### SERVICIOS PARA EMBARCACIONES \_ SERVICES FOR BOATS



#### SERVICIOS PARA TRIPULACIONES \_ SERVICES FOR CREWS



# MAREMOTO®



Premium  
Services



**ALTEA**

Puerto Deportivo Marina Greenwich

**DÉNIA**

Puerto Deportivo Marina de Dénia

**JÁVEA**

Puerto Deportivo Marina Nou Fontana

**TORREVIEJA**

Marina Salinas Puerto Deportivo

[maremotojets.com](http://maremotojets.com)



## MARINA EL PORTET

DÉNIA

MOORINGS - WATERSPORTS - RESTAURANTS & SHOPS



ENJOY MOST MODERN FULL SERVICED MARINA IN THE COSTA BLANCA,  
JUST A FEW MILES TO IBIZA...AND A SHORT WALK TO DENIA CENTRE.

[www.marinaelportetdedenia.es](http://www.marinaelportetdedenia.es)

+34 966 426 675

info@marinaelportetdedenia.es







# Dénia

## *Ciudad náutica*

Dénia es una ciudad situada en el levante español al norte de la provincia de Alicante. El enlace marítimo por excelencia entre la península y Baleares. Situada a 60 millas de las pitiusas (Ibiza y Formentera). Es una pequeña ciudad (42.000 habitantes) cargada de historia frente al mediterráneo y a los pies de su maravilloso castillo. Se caracteriza por su alto perfil cosmopolita en la que conviven más de 20 nacionalidades.

A pesar de su reducido tamaño, está dotada de amplios servicios, entre ellos sanitarios con dos hospitales públicos de última generación y varias clínicas privadas. Cerca de 300 policías garantizan la seguridad y un alto nivel de atención al ciudadano.

Recientemente ha sido declarada Ciudad Creativa de la Gastronomía por la UNESCO, las ocho estrellas Michelin posicionadas en su comarca definen con claridad y sin

## “Declarada Ciudad Creativa de la Gastronomía por la UNESCO”

lugar a dudas la importancia de la gastronomía y su alto nivel. También cabe destacar que Dénia es la ciudad del levante español con más amarres por habitante y que posiblemente a no mucho tardar

también será declarada como ciudad náutica. A todo esto, añadiremos que a la bondad su clima y a sus cálidas y cristalinas aguas se suma el privilegio de poseer una de las pocas reservas marinas que existen en el litoral, la cual es muestra inequívoca de la alta calidad de nuestras aguas que en compañías de nuestra particular orografía hacen de Dénia un lugar inigualable para practicar la náutica.



# Dénia

## *Nautical city*

Dénia is a city situated on the east coast of Spain in the north of the province of Alicante. It is the ideal maritime link for travel between the mainland and the Balearic Islands. It is situated 60 nautical miles from the Pityusic Islands (Ibiza and Formentera).

It is a small city (with some 42,000 residents) with a rich history, on the Mediterranean seaboard and at the feet of a marvellous castle. Dénia has a very cosmopolitan pro-

## “Declared a Creative City of Gastronomy by UNESCO”

file, with over 20 different nationalities living side by side. Although small, it benefits from a comprehensive range of services, among them health-related ser-

vices, with 2 ultra-modern public hospitals and several private clinics. Its police force, with some 300 officers, provides both security and community services. Dénia was recently declared a Creative City of Gastronomy by UNESCO. Moreover, the 8 Michelin stars awarded to restaurants in the district attest clearly to the undoubted importance of its gastronomy, which is of the highest level. It is also worthy of note that Dénia is the city on Spain's east

coast with the largest number of moorings per inhabitant and might soon be declared a nautical city. To all of this, we would add that as well as its excellent climate and its warm and crystal-clear waters, it possesses one of the few marine conservation areas on the seaboard, which is unmistakable proof of the high quality of our waters which, in conjunction with our particular orography, make Dénia an unbeatable location for sailing and water sports.





**La SELLA**  
 GOLFRESORT  
 DÉNIA



Hotel Dénia La Sella Golf Resort & Spa · Tel. 0034 96 645 40 54 · [www.lasellagolfresort.com](http://www.lasellagolfresort.com)  
[reservas@lasellagolfresort.com](mailto:reservas@lasellagolfresort.com)    @lasellagolfresort



# Dénia Unesco Creative City of Gastronomy

[www.denia.net](http://www.denia.net)



United Nations  
 Educational, Scientific and  
 Cultural Organization



Designated  
 UNESCO Creative City  
 in 2015



COMUNITAT  
 VALENCIANA



Costa  
 Blanca  
 ALICANTE · SPAIN



Dénia

# Marina Nou Fontana

*Lugar privilegiado para disfrutar del mar*

Marina Nou Fontana es una instalación náutica singular con 500 amarres diseñada para embarcaciones de entre 5 y 8,25 metros de eslora. La distribución de amarres adoptada consigue una elevada ocupación del espejo de agua optimizando su utilización, a la vez que garantiza un alto nivel de funcionalidad de las instalaciones. En Marina Nou Fontana se puede disfrutar de los deportes náuticos, gastronomía y ocio en una única instalación.

Jávea tiene los mejores fondos de la Costa Blanca y sus lugares de fondeo son únicos, lo que hace a Marina Nou Fontana ser un lugar privilegiado para disfrutar del mar. Con posibilidad de alquilar amarre para largos temporales o bien para sólo unos días a través de un sistema propio de reservas on-line. Si quiere sentir el privilegio de tener un amarre en Jávea. Marina Nou Fontana es su mejor opción.

## A SPECIAL PLACE TO ENJOY THE SEA

Nou Fontana Marina is an outstanding sailing facility with 500 moorings for vessels of between 5 and 8.25 metres in length. The layout of the berths achieves a high occupancy of the water mirror, optimizing its use, while also guaranteeing a high degree of functionality of the facilities.

At Marina Nou Fontana one can enjoy marine sports, fine dining and leisure in a single facility. Jávea has the best anchorages on the Costa Blanca and its moorings and anchorages are unique, making the Marina Nou Fontana a special place to enjoy the sea. It offers the opportunity to rent a berth for long periods or for just a few days through its own on-line booking system. If you want to experience the privilege of having a mooring in Jávea, Marina Nou Fontana is your best option.

### 🔧 SERVICIOS PARA EMBARCACIONES \_ SERVICES FOR BOATS



### 🔧 SERVICIOS PARA TRIPULACIONES \_ SERVICES FOR CREWS



📍 **LOCALIZACIÓN:** 38° 46' 05" N / 00° 11' 03" E  
LOCATION: 38° 46' 05" N / 00° 11' 03" E

📻 **CANAL:** VHF 9  
CHANNEL: VHF 9

🚢 **AMARRES:** 500 hasta 8,5 metros de eslora.  
BERTHS: 500 of up to 8.5 metres in length

🌞 **EMPRESAS:**  
Restaurants, 6 centros de buceo, alquiler de barcos y motos de agua, actividades de ocio náutico.

FACILITIES: Restaurants, 6 diving centres, boat and jet ski rental, marine leisure activities.

### 📞 DATOS DE CONTACTO CONTACT INFORMATION

🌞 **MARINA NOU FONTANA**  
Calle Burdeos, 2, 03730 Jávea (Alicante)  
+34 963 340 500  
informacion@marinanoufontana.es  
www.marinanoufontana.es



# Jávea

## Microclima local

Situada en el norte de la provincia de Alicante, la localizamos justo en la punta más entrante del mar de la costa este.

Se encuentra a unos 90 km de Ibiza, siendo posible en los días claros, visualizar el perfil de la

mantenimiento del microclima local. Según un estudio científico realizado por los años 90, se consideró a Jávea como el primer mejor microclima mundial, seguido por Río de Janeiro y es que la verdad, se puede disfrutar de una buena temperatura todo el año con una media que oscila los 18 °C. En pleno siglo XX, en la década de los 60, Jávea se convierte junto a Palma de Mallorca y Marbella en uno de los lugares privilegiados que acoge el turismo de élite.

Aunque a principios del siglo XX, Jávea poseía una economía basada en la agricultura y pesca, ha sido transformada a finales de dicho siglo a una economía totalmente turística, debido a las favorables condiciones con las que cuenta, para que en ella se desarrolle el turismo de sol y playa característico de la zona mediterránea.

“Se puede disfrutar de una buena temperatura todo el año con una media que oscila los 18 °C”

isla desde los dos cabos importantes del lugar. El Montgó es la cumbre más destacable y visual de la comarca, con sus más de 750 metros de altura, sirve muchas veces de parapeto de las borrascas que vienen del Norte colaborando en gran medida del

mantenimiento del microclima local. Según un estudio científico realizado por los años 90, se consideró a Jávea como el primer mejor microclima mundial, seguido por Río de Janeiro y es que la verdad, se puede disfrutar de una buena temperatura todo el año con una media que oscila los 18 °C. En pleno siglo XX, en la década de los 60, Jávea se convierte junto a Palma de Mallorca y Marbella en uno de los lugares privilegiados que acoge el turismo de élite.

### MICRO-CLIMATE

Situated in the north of Alicante province, we are located at the point on the east coast that juts furthest into the Mediterranean.

It is some 90 km from Ibiza, and on a clear day one can see the outline of the island from the two main promontories in the vicinity. The Montgó is the most prominent and visible peak in the district, and with its height of over 750 metres, it often serves as a barrier to the squalls that descend from the north, contributing a great deal to maintaining the local microclimate.

According to a scientific study conducted in the 1990s, Jávea is the world's number one micro-climate, followed by Rio de Janeiro and indeed it is a fact that one can enjoy the warm temperatures all year round with an average of around 18 °C. In the mid-20th century, in the 1960s, together with Mallorca and Marbella, Jávea be-

“It is a fact that one can enjoy the warm temperatures all year round with an average of around 18 °C”

came one of the privileged destinations for elite tourism. Although in the early 20th century Jávea economy was based on agriculture and fishing, it was transformed at the turn of the century into an entirely tourism-oriented economy, thanks to the favourable conditions from which it benefits and which allow it to develop the sun, sea and sand tourism so characteristic of the Mediterranean region.



THE SOLUTION  
TO EVERY  
BOAT NEED

### CONTACT US

Ctra. N-332, Km. 181,5  
03725 Teulada ( Alicante )  
SPAIN

0034 965741211

[www.nauticamengual.com](http://www.nauticamengual.com)

[info@nauticamengual.com](mailto:info@nauticamengual.com)



SALES  
TECHNICAL  
SERVICE  
DRY STORAGE  
EST. 1987







# Altea

*Refugio de poetas y pintores*



El nombre de Altea podría provenir del griego Althaia, que significa “yo curo”, o bien de la palabra árabe “attaláya” que da lugar en valenciano a la palabra Talaia. Se han encontrado vestigios en el término de iberos y romanos.

El municipio se encuentra situado en la provincia de Alicante, en la comarca de la Marina Baja. Altea ostenta el título oficial de Capital Europea de la Comunidad Valenciana y en ella se encuentra la facultad de Bellas Artes de la Universidad Miguel Hernández.

Las calles de la ciudad descienden suavemente hacia el mar. En ellas se destacan pequeñas casas encaladas. Esta característica del paisaje urbano ha hecho de Altea tanto un lugar de descanso vacacional, como de retiro. Ha sido calificada como una de las localidades más bonitas de la Costa Blanca.

Altea cuenta con más de seis kilómetros de costa en la que se alternan zonas de acantilado y pequeñas calas con tramos de playa en terreno llano. Y, durante años, ha sido refugio de poetas, cantantes, pintores, escultores y ceramistas.

#### HOST TO POETS AND PAINTERS

The name Altea may come from the Greek Althaia, which means “I cure” or from the Arabic “attaláya” from which is derived the Valencian language “talaia”, which means “lookout point” (atalaya, in Castilian).

Traces of the ancient Iberians and Romans have been found in the area. The municipality is located in the province of Alicante, in the district of Marina Baja. Altea holds the official title of “European Capital of the Valencian Community” and is the site of the Faculty of Fine Arts

of the Miguel Hernández University. The town’s streets descend gently toward the sea. Along the streets, diminutive whitewashed houses stand out. This characteristic of the urban landscape has made Altea a place for vacations as well as retirement. It has been rated as one of the prettiest localities on the Costa Blanca.

Altea has more than 6 kilometres of coastline where cliffs and small coves alternate with stretches of beach along flat areas of land. Over the years it has played host to poets, singers, painters, sculptors and potters.

**NAUTICA CORCHO**  
**CHARTER SAILING BOATS**

**THE COSTA BLANCA'S MOST COMPLETE FLEET OF SAILING BOATS.**

**OUR FLEET OF 15 SAILING BOATS BETWEEN 37 AND 54 FEET OF THE JEANNEAU SUN ODYSSEY IN OUR BASE IN MARINA DE DENIA.**

**f** **t**

MORE INFORMATION:  
www.nauticacorcho.com  
info@nauticacorcho.com  
(0034965786891 - 0034649775327)

# Marina Deportiva Alicante

## *Moderno puerto urbano*

Dentro del incomparable marco de la ciudad de Alicante se encuentra Marina Deportiva Alicante, un puerto deportivo situado en el corazón de la ciudad, que, aunque ya ha cumplido 20 años, sigue siendo un moderno puerto urbano que alberga todas las comodidades.

Dentro de sus instalaciones se puede disfrutar de una amplia gama de servicios y comodidades. Dispone de 748 amarres con capacidad para esloras de hasta 60 metros y calados de entre 2,5 y 12 metros. Excelentemente comunicada tanto por aire con el resto de España así como con las principales ciudades europeas. Además, el puerto de Alicante es lugar de conciertos, eventos y actividades durante todo el año, así como punto de salida de la prestigiosa regata Volvo Ocean Race para las próximas ediciones.

### A MODERN CITY PORT

Against the incomparable backdrop of the city of Alicante is Alicante Marina, situated in the heart of the city, and which, although already 20 years old, is still a modern city port equipped with all the conveniences that one would expect.


Its facilities provide a wide range of services and amenities to enjoy. The marina has 748 berths with capacity for vessels of up to 60 metres (1996.85 feet) long with drafts of between 2.5 and 12 metres (8 - 39 feet). The city has excellent air and land transport links with the rest of Spain and with Europe's main cities. In addition, Alicante Port is a venue for concerts, events and activities all year round, and will be the departure point for the prestigious Volvo Ocean Race over the coming years.

### SERVICIOS PARA EMBARCACIONES \_ SERVICES FOR BOATS



### SERVICIOS PARA TRIPULACIONES \_ SERVICES FOR CREWS



 **LOCALIZACIÓN:** 38° 20' 04" N/ 00° 28' 09" W


LOCATION: 38° 20' 04" N/ 00° 28' 09" W

 **CANAL:** VHF 9

CHANNEL: VHF 9

 **AMARRES:** 748 hasta 60 metros de eslora.

BERTHS: 748 of up to 60 metres in length

 **EMPRESAS:**  
Restaurantes, empresas náuticas con las principales marcas del sector, ocio y tiendas.

FACILITIES: Restaurants, nautical companies with the leading brands in the sector, leisure facilities and shops.

### DATOS DE CONTACTO CONTACT INFORMATION

 **MARINA DEPORTIVA ALICANTE**  
Muelle 8. Zona de Levante, s/n  
03001 Alicante.  
+34 965 213 600  
repcion@marinaalicante.com  
www.marinaalicante.com



# Varadero STA

## Soluciones globales

Varadero STA es una empresa de Alicante nacida de la experiencia de grandes profesionales del sector náutico y deportivo, orientada a ofrecerle soluciones globales que se ajusten a las necesidades de su barco. En las modernas instalaciones de Varadero STA encontrará una solución global adaptada a su embarcación, gracias al asesoramiento y la amplia experiencia en el sector náutico de nuestro equipo. Disponemos de los recursos necesarios para la realización de reparaciones mecánicas, pintura, fibra de vidrio, carpintería, acastillaje, etc., así como servicios de invernaje y amarre, todo ello con la calidad que exige el cliente del sector náutico. Contamos con 24000 m<sup>2</sup> de área de varada y maquinaria con capacidad de elevación hasta 270 toneladas. También ofrecemos el servicio de Marina Seca en nave cerrada de 1250 m<sup>2</sup> para embarcaciones de hasta 8 metros de eslora. Además, disponemos de 120 atraques para el mantenimiento a flote de embarcaciones de hasta 40 metros, todos ellos con fingers laterales que facilitan el acceso a la embarcación. En nuestros amarres hay agua corriente y suministro eléctrico de 220 W, 380W., seguridad activa 24 horas, 365 días al año y servicios especiales para el cuidado de los barcos o su alquiler o venta durante el periodo de varado. En nuestras instalaciones también contamos con una zona comercial con locales de restauración y del sector náutico.

### GLOBAL SOLUTIONS

Varadero is an Alicante-based company founded with the benefit of the experience of leading professionals in the nautical and sports sectors, whose mission is to offer comprehensive solutions to meet the needs of your boat.

In Varadero STA's modern facilities, you will find a global solution to suit your vessel, thanks to our team's expert advice and extensive experience in the nautical sector. We have the requisite resources to carry out mechanical repairs, painting, fibre-glass, joinery, rigging, etc. as well as boat storage and mooring services, all to the highest quality standards that customers have come to expect in the nautical sector. We have a boatyard area that measures 24,000 m<sup>2</sup> and lifting machinery with a capacity of 270 tonnes. We also offer a dry marina service in an enclosed building of 1250 m<sup>2</sup> for vessels of up to 8 m in length. In addition, we have 120 berths for floating maintenance of vessels up to 40 metres (131.2 feet), all of which have lateral fingers that facilitate access to the vessel. Our berths provide running water and power at 220W and 380W, 24-hour active security, 365 days a year and special services to look after your boat and rental or sale thereof while it is docked. Among our facilities we also have a commercial area with restaurants and nautical stores.



**LOCALIZACIÓN:** 38° 19' 56" N/ 00° 30' 20" W

LOCATION: 38° 19' 56" N/ 00° 30' 20" W



**CANAL:** VHF 9

CHANNEL: VHF 9



**AMARRES:** Más de 100 hasta 40 metros de eslora.

BERTHS: Over 100 of up to 40 metres in length



**EMPRESAS:** Zona comercial con locales de restauración y del sector náutico.

FACILITIES: Commercial area with restaurants and the nautical stores sector

### DATOS DE CONTACTO

CONTACT INFORMATION




VARADERO STA  
Nueva dársena pesquera.  
03008 Alicante  
+34 965 106 160  
info@varaderosta.com  
www.varaderosta.com

### SERVICIOS PARA EMBARCACIONES \_ SERVICES FOR BOATS



### SERVICIOS PARA TRIPULACIONES \_ SERVICES FOR CREWS





# Alicante

## Playas de fina arena

Alicante está situada al sureste de España. Es una ciudad costera y mediterránea que disfruta de un clima privilegiado durante la mayor parte del año. Cuenta con más de 335.000 habitantes.

“Acogedora ciudad bañada por las aguas del Mediterráneo”

La ciudad es destino turístico de miles de personas cada año, que la eligen por sus playas de fina arena, su buen clima, su rica y variada oferta gastronómica, el carácter abierto de los alicantinos, sus fiestas... Es una acogedora ciudad bañada por las aguas del Mediterráneo y caracterizada por su gran dinamismo y por un cálido clima, típicamente mediterráneo. Es un cruce de culturas que acoge al viajero para que se sienta como en casa.

### FINE SAND BEACHES

Alicante is situated in the south-east of Spain. A coastal city on the Mediterranean seaboard, it enjoys an exceptionally favourable climate for most of the year. It has a population of over 335,000. The city is a tourist destination for thousands of people every year, who choose it for its fine sand beaches, its pleasant climate, its rich and varied gastronomy and the warm personali-

“City bathed by the waters of the Mediterranean”

ty of the Alicante natives, as well as their parties. It is a city with a warm welcome, lap by the waters of the Mediterranean and characterised by its great dynamism and typically Mediterranean climate. It is a crossroads of cultures that greets visitors so that they will feel right at home.



ESPECIALISTAS EN SEGUROS DE EMBARCACIONES DE RECREO Y PUERTOS DEPORTIVOS



965 146 326

[www.barreraymerenciano.com](http://www.barreraymerenciano.com)

Sociedad de Agencia Exclusiva Generali Seguros  
C/Teniente Coronel Chapuli, 2 Piso Principal  
(Edificio GENERAL I)  
03001 Alicante  
[info@barreraymerenciano.com](mailto:info@barreraymerenciano.com)





**Marina Miramar es el puerto deportivo referente de Santa Pola, el cual ofrece amarres en venta y alquiler, además de una gran cantidad de servicios complementarios que lo convierten en el lugar ideal para disfrutar de una agradable estancia con su embarcación.**

Integrado en el casco urbano de la ciudad, frente a la Isla de Tabarca y a 10 minutos del aeropuerto de Alicante, disponemos de una totalidad de 234 amarres para albergar embarcaciones con esloras comprendidas entre 11 y 40 metros, además de 195 plazas de aparcamiento para vehículos y estación de combustible para embarcaciones y vehículos. Todo ello acompañado de la más moderna tecnología en materia portuaria y respetando nuestro privilegiado entorno. Además, en el Paseo Adolfo Suárez encontrará una zona de ocio con una amplia oferta comercial y gastronómica, con más de 3.000 metros cuadrados de locales comerciales. En Marina Miramar le ofrecemos todo lo que necesita usted y su embarcación, destacando el servicio de marinería 24H y nuestro "Guest Service" en el que facilitamos a nuestros clientes todo cuanto necesiten.

# Marina Miramar

*Integrada en el casco urbano*



### AN INTEGRAL PART OF THE TOWN'S OLD QUARTER

Marina Miramar is the leading sports marina in Santa Pola, offering berths for sale and for rent, as well as many complementary services that make it the ideal place to enjoy a pleasant stay with your vessel.

An integral part of the town's old quarter, facing Tabarca Island and 10 minutes from Alicante Airport, we have available a total of 234 berths to cater for vessels with lengths of 11 to 40 metres, as well as 195 parking spaces for vehicles and a gas station for refuelling vessels and motor vehicles. All of this plus cutting-edge port handling technology and with the utmost respect for our unique surroundings. What is more, in the Paseo Adolfo Suárez you will find a leisure area with an extensive range of shopping outlets and restaurants, with over 3,000 square metres of commercial space. At Marina Miramar, we offer you everything you and your vessel could need, in particular the 24-hour marine service and our Guest Service whereby we cater for our customers' every need.



**LOCALIZACIÓN:** 38° 11' 01" N / 00° 33' 09" W

LOCATION: 38° 11' 01" N / 00° 33' 09" W



**CANAL:** VHF 9

CHANNEL: VHF 9



**AMARRES:** Más de 200 hasta 40 metros de eslora

BERTHS: Over 200 of up to 40 metres in length



**EMPRESAS:**

Restaurantes, empresas náuticas con las principales marcas del sector, ocio y tiendas.

FACILITIES: Restaurants, nautical companies with the leading brands in the sector, leisure facilities and shops.



**DATOS DE CONTACTO**

CONTACT INFORMATION



Muelle Norte S/N  
Puerto Deportivo 2  
03130 Santa Pola (Alicante)  
+34 966 694 752  
info@marinamiramar.com  
www.marinamiramar.com



**SERVICIOS PARA EMBARCACIONES \_ SERVICES FOR BOATS**



**SERVICIOS PARA TRIPULACIONES \_ SERVICES FOR CREWS**



## Santa Pola

*Calidad ambiental*

Santa Pola es un municipio de la Comunidad Valenciana situado en la costa de la provincia de Alicante, en la comarca del Baix Vinalopó. Los principales atractivos de Santa Pola son sus restos históricos, su puerto, sus salinas y sus playas dotadas de bandera azul, símbolo de calidad ambiental.

linas del mar; en esta zona se encuentran las playas de El Pinet y La Gola. Las playas urbanas son la del Tamarit, Lisa y Gran Playa al oeste del puerto; y al este la de Levante, las calas de Santiago Bernabéu, y la del Varadero, que se encuentra junto a los astilleros. Desde ahí en adelante, toda la costa del cabo es

### “Un símbolo de calidad ambiental otorgado por la Fundación Europea de Educación Ambiental”

tal otorgado por la Fundación Europea de Educación Ambiental. La línea de costa tiene 13 kilómetros y se puede dividir en varios sectores. Desde la frontera sur con Elche hasta el casco urbano encontramos una fina franja de arena, que es la que separa las sa-

estrecha y accidentada, con pequeñas calas que se encuentran bajo el acantilado, es vértice geodésico de primer orden y se conoce también como cabo de l'Aljub. Frente al cabo, a menos de tres millas náuticas (5,56 km), se encuentra la Isla de Tabarca.

#### ENVIRONMENTAL QUALITY

Santa Pola is a municipality in the Valencian Community situated on the coast of the province of Alicante, in the district of Baix Vinalopó. Santa Pola's main attractions are its historic sites, its port, its salt pans and, the blue flag being

rates the salt pans from the sea; in this area are the beaches of El Pinet and La Gola. The beaches near the town are Tamarit, Lisa and Gran Playa to the west of the port; while to the east there is Levante beach, the Santiago Bernabéu coves, and Varadero beach, which lies next to the shipyard. From here onwards,

### “The environmental quality symbol awarded by the European Foundation for Environmental Education”

the environmental quality symbol awarded by the European Foundation for Environmental Education. The coastline extends for 13 kilometres and may be divided into several sections. From the southern border with Elche to the town centre, we find a thin strip of sand which sepa-

the whole coastline of the cape is narrow and rugged, with small coves nestling beneath the cliffs. It is a major triangulation point and is also known as Cape of l'Aljub. Facing the headland, less than three nautical miles away (5.56 km), is Tabarca Island.



**INSTALACIONES  
ELECTRICIDAD**

**Paquete S.L.**

**INSTALACIONES Y REPARACIONES EN GENERAL**

Taller: Ptda. Perleta, Pol. 2, nº63  
Telf. 96 542 46 40 - 96 544 98 51  
03295 ELCHE

[electricidad@iepaquete.es](mailto:electricidad@iepaquete.es)

[administracion@iepaquete.es](mailto:administracion@iepaquete.es)

# Marina Cabo Roig

## Más de 30 años

El Puerto Deportivo Marina Cabo Roig, enclavado en la costa de Orihuela, cerca de la ciudad de Torrevieja, es uno de los puertos deportivos que **soltó amarras hace más de treinta años y reaparece tras importantes obras de remodelación de todas sus instalaciones y con mejorados servicios**. La comodidad y seguridad se imponen en sus cuidadas instalaciones. Marina Cabo Roig tiene 180 amarres, de 6 a 14 metros de eslora. Hace 40 años fue pionero en la construcción de esta marina que, tras importantes obras de remodelación de todas sus instalaciones y una inversión de más de tres millones de euros, sigue siendo puntera. La marina se sitúa en el mismo Cabo Roig, por lo que los vientos de Levante nos afectan bastante menos que a otras instalaciones.

### THIRTY YEARS AGO

Marina Cabo Roig, situated on the coast of Orihuela, near the seaside town of Torrevieja, is one of the sports marinas that was launched over thirty years ago and re-emerges after major refurbishment of its facilities and with enhanced services. Convenience and safety are key concerns in its high-spec facilities. Marina Cabo Roig has 180 berths, catering for vessels with lengths of between 6 and 14 metres (approx. 19.7 to 46 feet). This marina was a pioneer when it was first built 40 years ago, and today, after major refurbishing work on all of its facilities and an investment of over three million euros, it remains at the forefront. The marina is located on Cabo (Cape) Roig itself, which means that the easterly winds affect it a lot less than other ports in the region.

 **LOCALIZACIÓN: 37° 54' 04" N / 00° 43' 05' W**  
LOCATION: 37° 54' 04" N / 00° 43' 05' W

 **CANAL: VHF 9.**  
CHANNEL: VHF 9

 **AMARRES: 180 hasta 14 metros de eslora.**  
BERTHS: 180 of up to 14 metres (45.9 feet) in length

 **EMPRESAS:**  
Restaurants y empresas náuticas.  
FACILITIES: Restaurants and nautical companies

 **DATOS DE CONTACTO**  
CONTACT INFORMATION

MARINA CABO ROIG  
Calle Puerto, s/n,  
03189 Dehesa de Campoamor  
(Alicante)  
+34 966 760 176 info@  
marinacaboroig.com  
www.marinacaboroig.com

### SERVICIOS PARA EMBARCACIONES \_ SERVICES FOR BOATS



### SERVICIOS PARA TRIPULACIONES \_ SERVICES FOR CREWS



# Cabo Roig

## *Joya del sur de la Costa Blanca*

**Cabo Roig se ubica en la costa de Orihuela al sur de la Costa Blanca, está a 35 minutos del aeropuerto Internacional de Alicante.**

El conjunto urbano denominado Cabo Roig es considerado la joya del sur de la Costa Blanca, conocido por sus playas de arena fina, sus villas de lujo y los inigualables paseos y panorámicas, desde el Cabo hacia la costa mediterránea. Sus principales playas, Cala Caleta y Cala Capitán son galardonadas cada año con la Bandera Azul por su belleza, cuidado ambiental y calidad de servicios. Cabo Roig brinda extensos paseos marítimos para disfrutar del rojizo paisaje de sus calas y las sublimes vistas del mediterráneo, desde Torrevieja hasta La Manga.

**THE JEWEL IN THE CROWN OF THE SOUTH COSTA BLANCA**

Cabo Roig is on the Orihuela Costa to the south of the Costa Blanca, a 35-minute drive from Alicante International Airport. The Cabo Roig area is regarded as the jewel in the crown of the south Costa Blanca, renowned for its fine sand beaches, its luxurious villas and unbeatable walks and panoramic views, from the Cape to the Mediterranean coast. Its main beaches, Cala Caleta and Cala Capitán win Blue Flag awards every year for their beauty, eco-friendliness and the high quality of their amenities. Cabo Roig possesses extensive seafront promenades to enjoy the red-hued landscape of its coves and sublime views of the Mediterranean, from Torrevieja to La Manga.

*“Playas de arena fina, villas de lujo e inigualables paseos”*

*“Fine sand beaches, its luxurious villas and unbeatable walks and panoramic views”*



**Importador y distribuidor oficial:**



**JÁVEA:** Puerto de Jávea y Marina Nou Fontana (Alicante) - **DENIA:** Marina de Denia (Alicante) - **MADRID:** C/ Lagasca 67 (Madrid)  
TEL: (+34) 96 646 20 20 - [info@marinasport.es](mailto:info@marinasport.es) - [www.marinasport.es](http://www.marinasport.es)

SERVICIOS INTEGRALES  
GARANTIZADOS



# VARADERO MARINA GREENWICH



TRAVELIFT 75T · ANTIFOULING · MECÁNICA · PINTURA · POLIÉSTER · ÓSMOSIS ·  
JARCIAS · ACASTILLAJE · ELECTRICIDAD · ELECTRÓNICA · TAPICERÍA · INVERNAJES

Edificio Capitanía **MARINA GREENWICH** | T. +34 965 842 200 | [varadero@marinagreenwich.com](mailto:varadero@marinagreenwich.com)

T. Emergencias **24 horas**: +34 676 980 898